EAST HARTFORD ZONING MAPS

PREPARED FOR THE

EAST HARTFORD PLANNING AND ZONING COMMISSION

TOWN PLANNING AND ZONING COMMISSION
CHAIRMAN:
ANTHONY F. KAYSER

SIGNATURE _____ DATE _____

3/4/09
EFFECTIVE DATE

GRAPHIC SCALE

1600 0 800 1600 3200 6400

(IN FEET)

inch = 1600 ft.

PASSED BY EAST HARTFORD ZONING COMMISION

DATE:

BY: CHAIRMAN

3/4/09

EFFECTIVE DATE

NO.	DATE	DESCRIPTION	BY

200 SCALE INDEX SHEET

EAST HARTFORD ZONING MAP

PREPARED FOR
TOWN OF EAST HARTFORD, CT 06108

PREPARED BY:
TOWN OF EAST HARTFORD ENGINEERING DIVISION
740 MAIN STREET
EAST HARTFORD, CONNECTICUT

PROJECT NO.	DATE:	SCALE:	DRAWN BY:	SHEET NO:
–	11–26–08	1"=1600'	G.J.M.	2 OF 30

	INITIAL	DATE
DESIGNED BY		
DRAWN BY	G.J.M.	11/2008
CHECKED BY		

DRAWING: H:\Town Hall\PWEngin\PWE Autocad\East Hartford Zoning Map\dwg\Index Plan.dwg

CONNECTICUT RIVER

MATCH MARK SHEET 4

MATCH MARK SHEET 7

3/4/09
EFFECTIVE DATE

PASSED BY EAST HARTFORD ZONING COMMISION
DATE: 2-11-09
BY: _____
CHAIRMAN

EAST HARTFORD ZONING MAP

EAST HARTFORD ZONING MAP
PREPARED FOR
TOWN OF EAST HARTFORD, CT 06108

PREPARED BY:
TOWN OF EAST HARTFORD ENGINEERING DIVISION
740 MAIN STREET
EAST HARTFORD, CONNECTICUT

PROJECT NO.	DATE:	SCALE:	DRAWN BY:	SHEET NO:
–	11–26–08	1"=200'	G.J.M.	3 OF 30

DRAWING: H:\Town Hall\PWEngin\PWE Autocad\East Hartford Zoning Map\dwg\East Hartford Zoning Map.dwg

REVISION	DATE PASSED	EFFECTIVE DATE

GRAPHIC SCALE

200 0 100 200 400 800

(IN FEET)
1 inch = 200 ft.

3/4/09
EFFECTIVE DATE

PASSED BY EAST HARTFORD ZONING COMMISION
DATE: 2-11-09
BY: [signature]
CHAIRMAN

EAST HARTFORD ZONING MAP

EAST HARTFORD ZONING MAP
PREPARED FOR
TOWN OF EAST HARTFORD, CT 06108

PREPARED BY:
TOWN OF EAST HARTFORD ENGINEERING DIVISION
740 MAIN STREET
EAST HARTFORD, CONNECTICUT

PROJECT NO.	DATE:	SCALE:	DRAWN BY:	SHEET NO:
–	11-26-08	1"=200'	G.J.M.	4 OF 30

DRAWING: H:\Town Hall\PWEngin\PWE Autocad\East Hartford Zoning Map\dwg\East Hartford Zoning Map.dwg

TOWN OF SOUTH WINDSOR

TOWN OF EAST HARTFORD

R-3

R-2

I-2

B-1

R-5

I-2

R-3

I-2

DDD-2

R-2

R-3

I-2

R-2

R-3

R-2

R-2

MATCH MARK SHEET 4

MATCH MARK SHEET 6

MATCH MARK SHEET 9

ORIGINAL APPROVED ZONING MAP DATE PASSED: FEBRUARY 11, 2009 EFFECTIVE DATE: MARCH 4, 2009

REVISION	DATE PASSED	EFFECTIVE DATE
MAP#39, LOTS# 65,66, & 66A	AUGUST 11, 2010	SEPTEMBER 1, 2010

GRAPHIC SCALE

200 0 100 200 400 800

(IN FEET)
1 inch = 200 ft.

9/1/10
EFFECTIVE DATE

PASSED BY EAST HARTFORD ZONING COMMISION
DATE: 8/11/10
BY: _____
CHAIRMAN

EAST HARTFORD ZONING MAP

EAST HARTFORD ZONING MAP

PREPARED FOR

TOWN OF EAST HARTFORD, CT 06108

PREPARED BY:
TOWN OF EAST HARTFORD ENGINEERING DIVISION
740 MAIN STREET
EAST HARTFORD, CONNECTICUT

PROJECT NO.	DATE:	SCALE:	DRAWN BY:	SHEET NO:
–	12-06-10	1"=200'	G.J.M.	5 OF 30

DRAWING: H:\Town Hall\PWEngin\PWE Autocad\East Hartford Zoning Map\dwg\East Hartford Zoning Map.dwg

TOWN OF SOUTH WINDSOR

TOWN OF EAST HARTFORD

R-2

R-2

R-2

R-1

DDD-2

TOWN OF MANCHESTER

TOWN OF EAST HARTFORD

MATCH MARK SHEET 5

MATCH MARK SHEET 10

DRAWING: H:\Town Hall\PWEngin\PWE Autocad\East Hartford Zoning Map\dwg\East Hartford Zoning Map.dwg

REVISION	DATE PASSED	EFFECTIVE DATE

GRAPHIC SCALE

200 0 100 200 400 800

(IN FEET)

1 inch = 200 ft.

3/4/09

EFFECTIVE DATE

PASSED BY EAST HARTFORD ZONING COMMISION

DATE: 2-11-09

BY: _____

CHAIRMAN

EAST HARTFORD ZONING MAP

EAST HARTFORD ZONING MAP

PREPARED FOR

TOWN OF EAST HARTFORD, CT 06108

PREPARED BY:
TOWN OF EAST HARTFORD ENGINEERING DIVISION
740 MAIN STREET
EAST HARTFORD, CONNECTICUT

PROJECT NO.	DATE:	SCALE:	DRAWN BY:	SHEET NO:
–	11-26-08	1"=200'	G.J.M.	6 OF 30

MATCH MARK SHEET 3



MATCH MARK SHEET 8

MATCH MARK SHEET 11

REVISION	DATE PASSED	EFFECTIVE DATE

GRAPHIC SCALE

200 0 100 200 400 800

(IN FEET)
1 inch = 200 ft.

3/4/09
EFFECTIVE DATE

PASSED BY EAST HARTFORD ZONING COMMISION
DATE: 2-11-09
BY: _____
CHAIRMAN

EAST HARTFORD ZONING MAP

EAST HARTFORD ZONING MAP
PREPARED FOR
TOWN OF EAST HARTFORD, CT 06108

PREPARED BY:
TOWN OF EAST HARTFORD ENGINEERING DIVISION
740 MAIN STREET
EAST HARTFORD, CONNECTICUT

PROJECT NO.	DATE:	SCALE:	DRAWN BY:	SHEET NO:
–	11–26–08	1"= 00'	G.J.M.	7 OF 30

DRAWING: H:\Town Hall\PWEngin\PWE Autocad\East Hartford Zoning Map\dwg\East Hartford Zoning Map.dwg

MATCH MARK SHEET 4

MATCH MARK SHEET 7

MATCH MARK SHEET 9

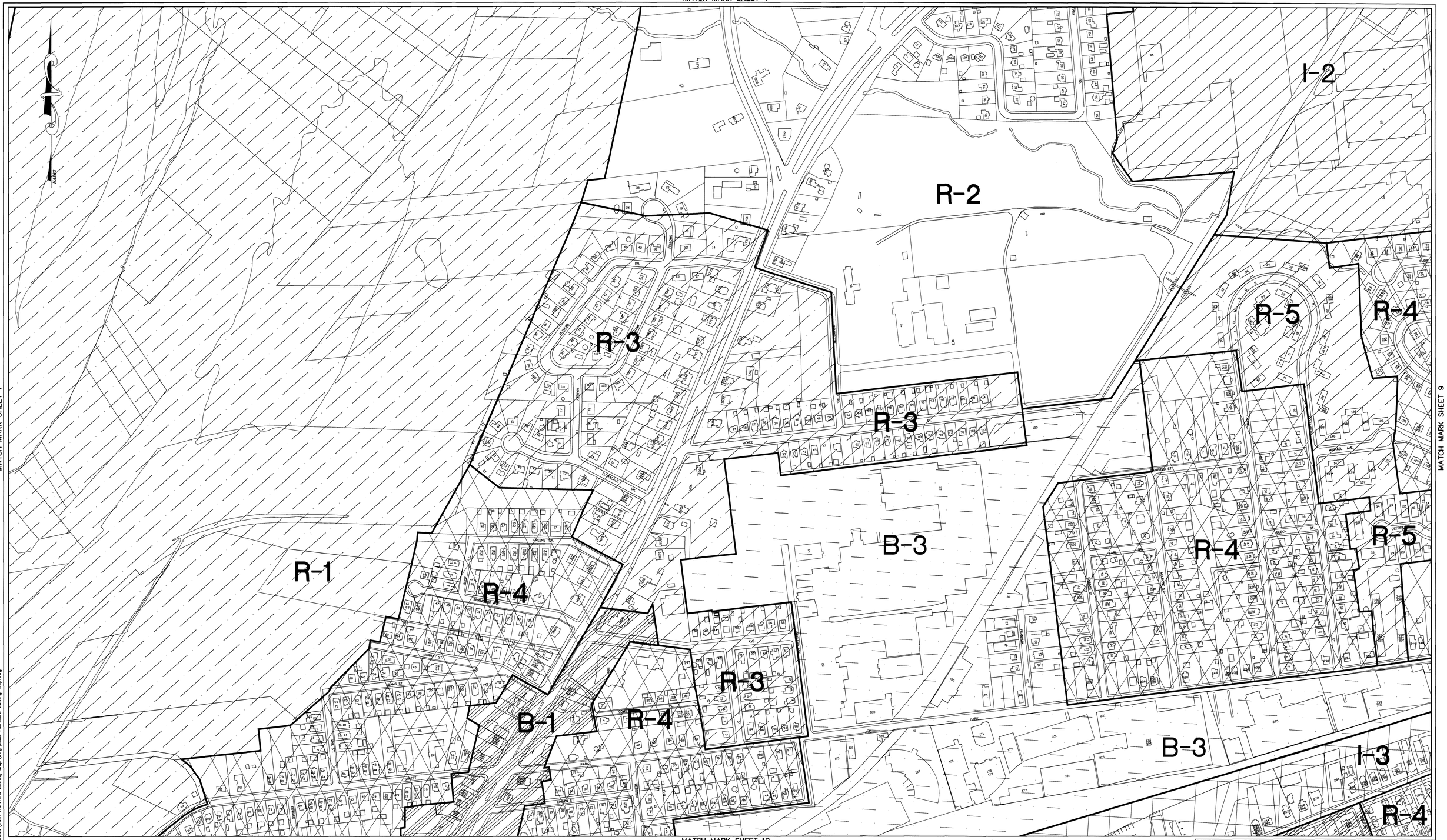

MATCH MARK SHEET 12

REVISION	DATE PASSED	EFFECTIVE DATE

GRAPHIC SCALE

200 0 100 200 400 800

(IN FEET)
1 inch = 200 ft.

3/4/09
EFFECTIVE DATE

PASSED BY EAST HARTFORD ZONING COMMISION
DATE: 2-11-09
BY: _____
CHAIRMAN

EAST HARTFORD ZONING MAP

EAST HARTFORD ZONING MAP

PREPARED FOR

TOWN OF EAST HARTFORD, CT 06108

PREPARED BY:
TOWN OF EAST HARTFORD ENGINEERING DIVISION
740 MAIN STREET
EAST HARTFORD, CONNECTICUT

PROJECT NO.	DATE:	SCALE:	DRAWN BY:	SHEET NO:
–	11-26-08	1"=200'	G.J.M.	8 OF 30

DRAWING: H:\Town Hall\PW\engin\PWE Autocad\East Hartford Zoning Map\dwg\East Hartford Zoning Map.dwg

MATCH MARK SHEET 5

MATCH MARK SHEET 8

MATCH MARK SHEET 10

MATCH MARK SHEET 13

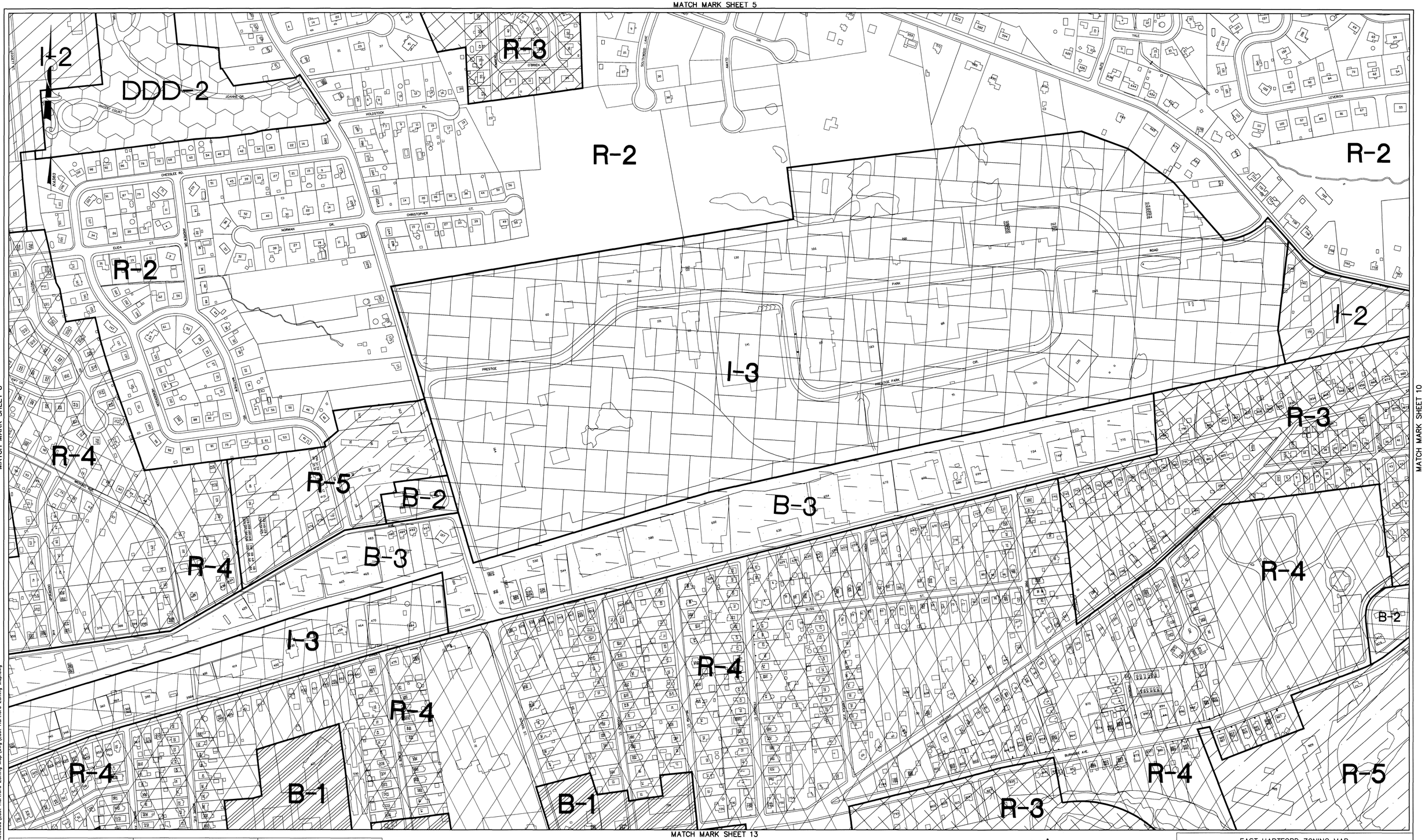

REVISION	DATE PASSED	EFFECTIVE DATE

GRAPHIC SCALE

200 0 100 200 400 800

(IN FEET)
1 inch = 200 ft.

3/4/09
EFFECTIVE DATE

PASSED BY EAST HARTFORD ZONING COMMISION
DATE: 2-11-09
BY: _____ CHAIRMAN

EAST HARTFORD ZONING MAP

EAST HARTFORD ZONING MAP

PREPARED FOR
TOWN OF EAST HARTFORD, CT 06108

PREPARED BY:
TOWN OF EAST HARTFORD ENGINEERING DIVISION
740 MAIN STREET
EAST HARTFORD, CONNECTICUT

PROJECT NO.	DATE:	SCALE:	DRAWN BY:	SHEET NO:
–	11-26-08	1"=200'	G.J.M.	9 OF 30

DRAWING: H:\Town Hall\PWEngin\PWE Autocad\East Hartford Zoning Map\dwg\East Hartford Zoning Map.dwg

MATCH MARK SHEET 6

MATCH MARK SHEET 9

MATCH MARK SHEET 14

DRAWING: H:\Town Hall\PWEngin\PWE Autocad\East Hartford Zoning Map\dwg\East Hartford Zoning Map.dwg

REVISION	DATE PASSED	EFFECTIVE DATE

GRAPHIC SCALE

200 0 100 200 400 800

(IN FEET)
1 inch = 200 ft.

3/4/09
EFFECTIVE DATE

PASSED BY EAST HARTFORD ZONING COMMISION
DATE: 2-11-09
BY: _____
CHAIRMAN

EAST HARTFORD ZONING MAP

EAST HARTFORD ZONING MAP
PREPARED FOR
TOWN OF EAST HARTFORD, CT 06108

PREPARED BY:
TOWN OF EAST HARTFORD ENGINEERING DIVISION
740 MAIN STREET
EAST HARTFORD, CONNECTICUT

PROJECT NO.	DATE:	SCALE:	DRAWN BY:	SHEET NO:
–	11–26–08	1"=200'	G.J.M.	10 OF 30

MATCH MARK SHEET 7

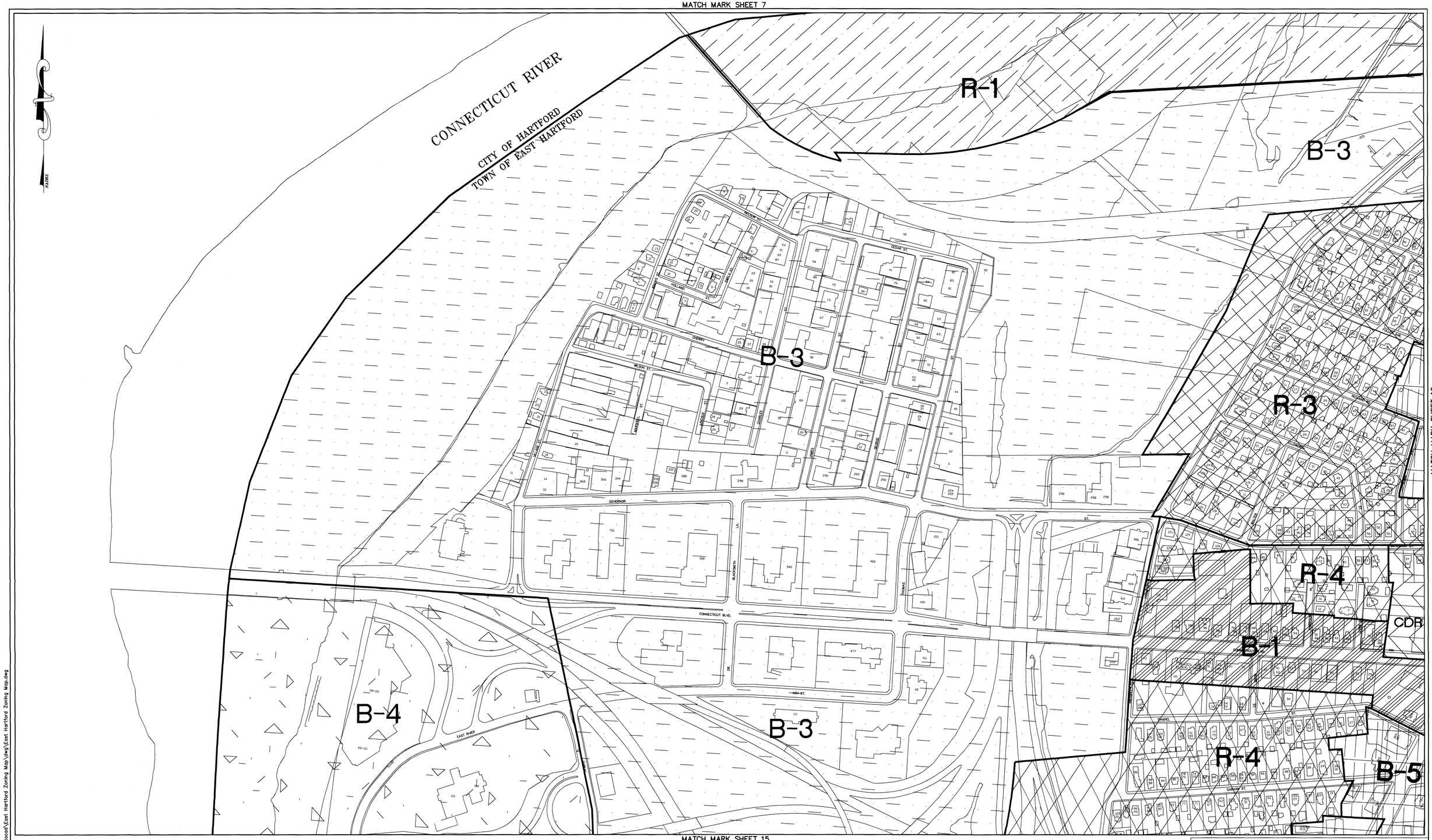

MATCH MARK SHEET 15

MATCH MARK SHEET 12

ORIGINAL APPROVED ZONING MAP DATE PASSED: FEBRUARY 11, 2009 EFFECTIVE DATE: MARCH 4, 2009

REVISION	DATE PASSED	EFFECTIVE DATE
MAP#5, LOT# 151	AUGUST 12, 2015	SEPTEMBER 2, 2015

GRAPHIC SCALE

200 0 100 200 400 800

(IN FEET)
1 inch = 200 ft.

9/02/15
EFFECTIVE DATE

PASSED BY EAST HARTFORD ZONING COMMISION
DATE: 8/12/15
BY: _____
CHAIRMAN

EAST HARTFORD ZONING MAP

EAST HARTFORD ZONING MAP

PREPARED FOR
TOWN OF EAST HARTFORD, CT 06108

PREPARED BY:
TOWN OF EAST HARTFORD ENGINEERING DIVISION
740 MAIN STREET
EAST HARTFORD, CONNECTICUT

PROJECT NO.	DATE:	SCALE:	DRAWN BY:	SHEET NO:
–	11–26–08	1"=200'	G.J.M.	11 OF 30

DRAWING: H:\Town Hall\PWEngin\PWE Autocad\East Hartford Zoning Map\dwg\East Hartford Zoning Map.dwg

MATCH MARK SHEET 8

MATCH MARK SHEET 11

MATCH MARK SHEET 13

MATCH MARK SHEET 16

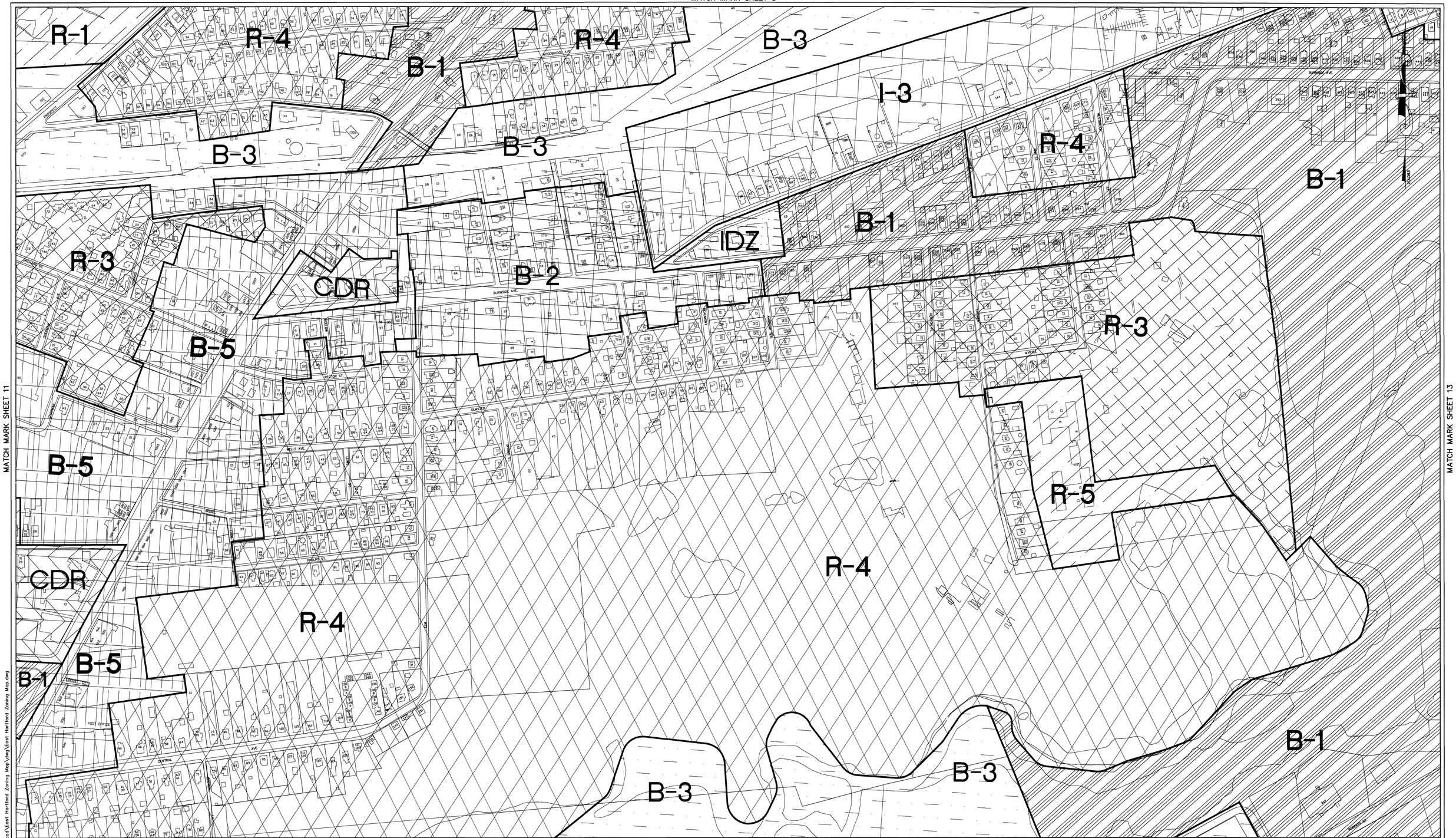

REVISION	DATE PASSED	EFFECTIVE DATE

GRAPHIC SCALE

200 0 100 200 400 800

(IN FEET)

1 inch = 200 ft.

3/4/09

EFFECTIVE DATE

PASSED BY EAST HARTFORD ZONING COMMISION

DATE: 2-11-09

BY: _____

CHAIRMAN

EAST HARTFORD ZONING MAP

EAST HARTFORD ZONING MAP

PREPARED FOR

TOWN OF EAST HARTFORD, CT 06108

PREPARED BY:

TOWN OF EAST HARTFORD ENGINEERING DIVISION

740 MAIN STREET

EAST HARTFORD, CONNECTICUT

PROJECT NO.	DATE:	SCALE:	DRAWN BY:	SHEET NO:
–	11-26-08	1"=200'	G.J.M.	12 OF 30

DRAWING: H:\Town Hall\PWEngin\PWE Autocad\East Hartford Zoning Map\dwg\East Hartford Zoning Map.dwg

MATCH MARK SHEET 9

MATCH MARK SHEET 12

MATCH MARK SHEET 14

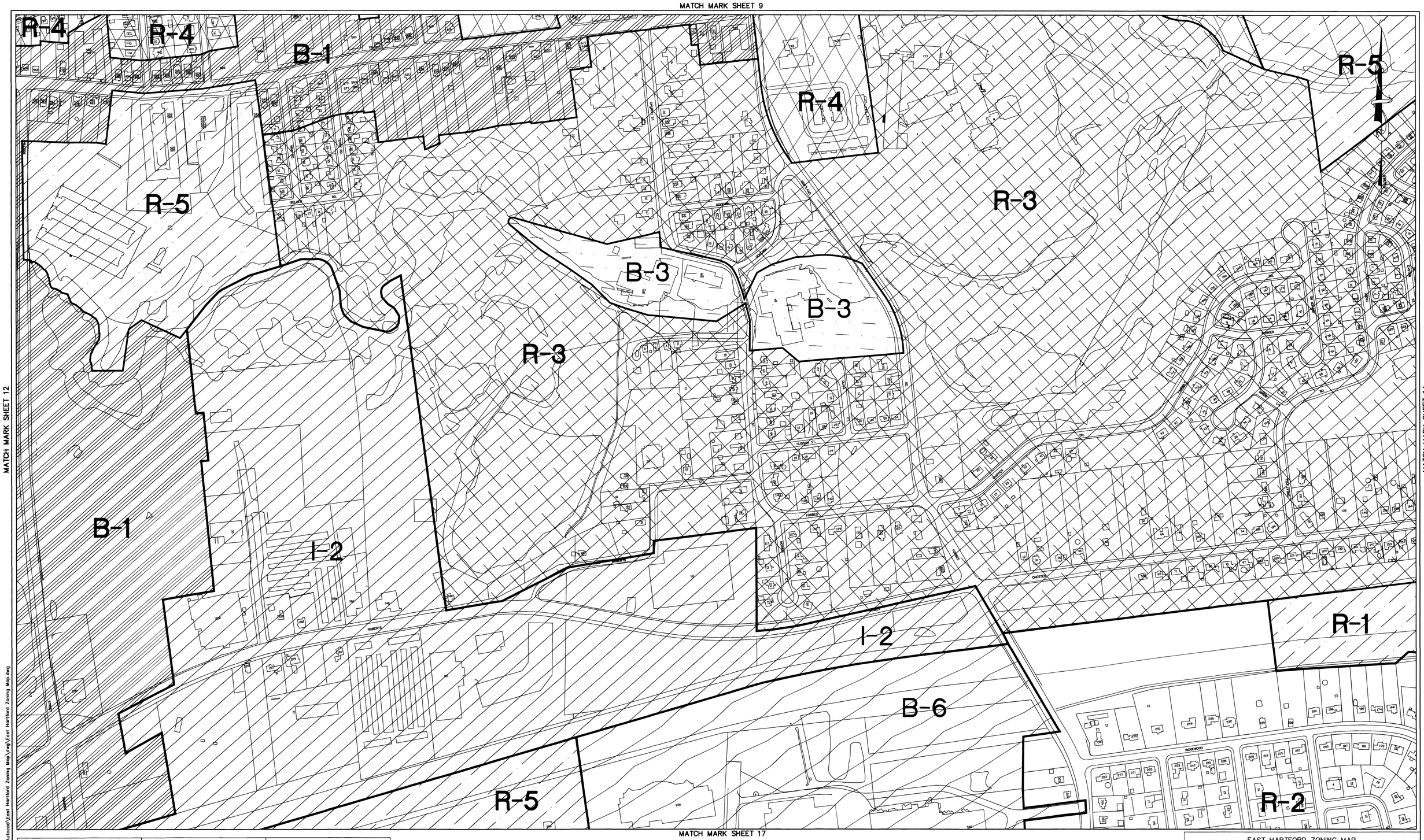

MATCH MARK SHEET 17

REVISION	DATE PASSED	EFFECTIVE DATE
NEW B-6 ZONE-MODIFIED I-2 ZONE	MARCH 13, 2013	APRIL 4, 2013

GRAPHIC SCALE

200 0 100 200 400 800

(IN FEET)
1 inch = 200 ft.

12/29/10
EFFECTIVE DATE

PASSED BY EAST HARTFORD ZONING COMMISION
DATE: 3/13/13
BY: _____
CHAIRMAN

EAST HARTFORD ZONING MAP

EAST HARTFORD ZONING MAP
PREPARED FOR
TOWN OF EAST HARTFORD, CT 06108

PREPARED BY:
TOWN OF EAST HARTFORD ENGINEERING DIVISION
740 MAIN STREET
EAST HARTFORD, CONNECTICUT

PROJECT NO.	DATE:	SCALE:	DRAWN BY:	SHEET NO:
–	11-26-08	1"=200'	G.J.M.	13 OF 30

DRAWING: H:\Town Hall\PWEngin\PWE Autocad\East Hartford Zoning Map\dwg\East Hartford Zoning Map.dwg

MATCH MARK SHEET 10

MATCH MARK SHEET 13

MATCH MARK SHEET 18

TOWN OF MANCHESTER

TOWN OF EAST HARTFORD

R-5

R-3

R-5

R-3

R-1

R-2

R-2

REVISION	DATE PASSED	EFFECTIVE DATE

GRAPHIC SCALE

200 0 100 200 400 800

(IN FEET)
1 inch = 200 ft.

3/4/09
EFFECTIVE DATE

PASSED BY EAST HARTFORD ZONING COMMISION
DATE: 2-11-09
BY: _____
CHAIRMAN

EAST HARTFORD ZONING MAP

EAST HARTFORD ZONING MAP
PREPARED FOR
TOWN OF EAST HARTFORD, CT 06108

PREPARED BY:
TOWN OF EAST HARTFORD ENGINEERING DIVISION
740 MAIN STREET
EAST HARTFORD, CONNECTICUT

PROJECT NO.	DATE:	SCALE:	DRAWN BY:	SHEET NO:
–	11–26–08	1"=200'	G.J.M.	14 OF 30

DRAWING: H:\Town Hall\PMEngin\PWE Autocad\East Hartford Zoning Map\dwg\East Hartford Zoning Map.dwg

MATCH MARK SHEET 11

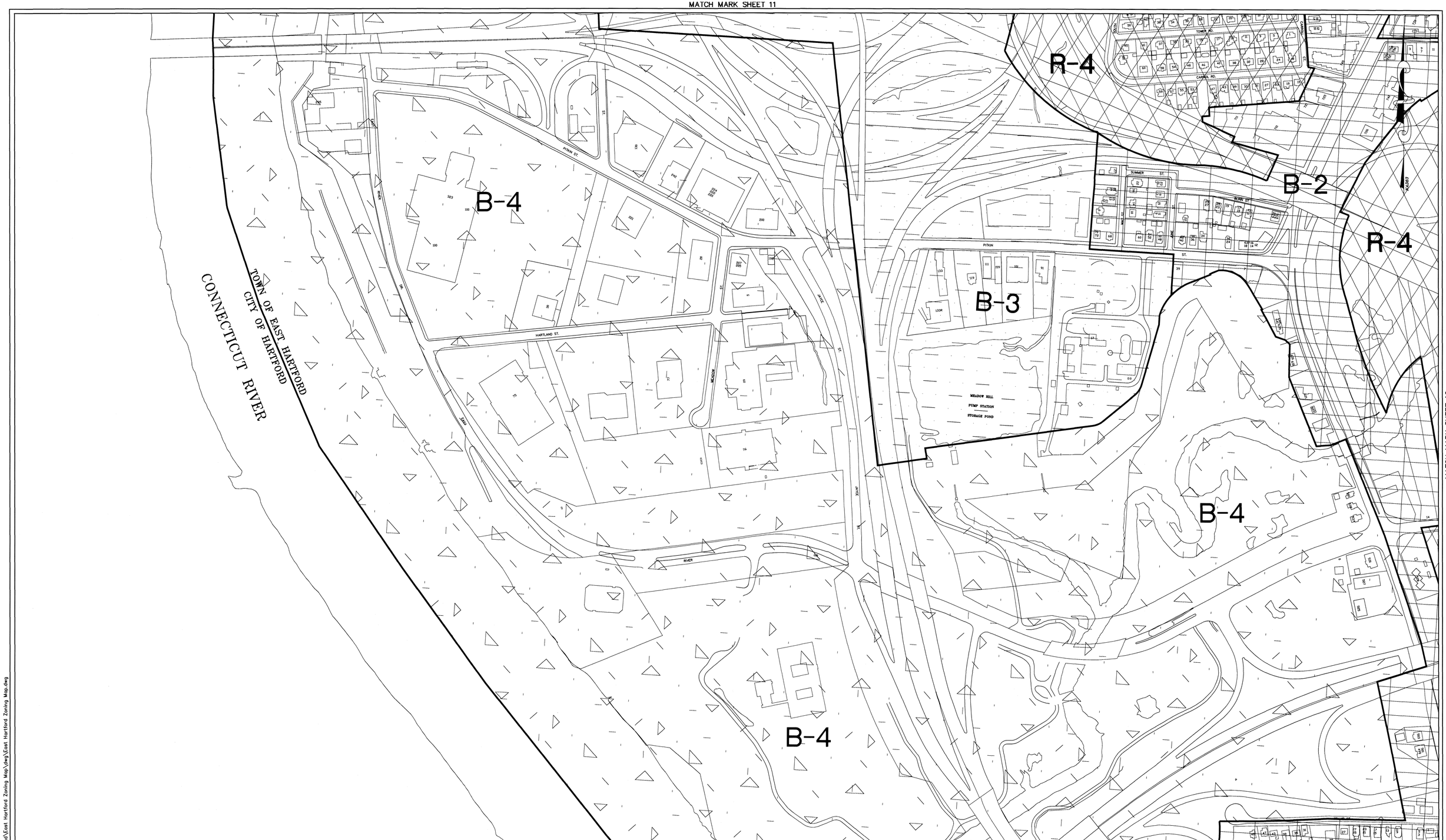

MATCH MARK SHEET 19

MATCH MARK SHEET 16

REVISION	DATE PASSED	EFFECTIVE DATE

GRAPHIC SCALE

200 0 100 200 400 800

(IN FEET)
1 inch = 200 ft.

3/4/09
EFFECTIVE DATE

PASSED BY EAST HARTFORD ZONING COMMISION
DATE: 2-11-09
BY: _____
CHAIRMAN

EAST HARTFORD ZONING MAP

EAST HARTFORD ZONING MAP

PREPARED FOR
TOWN OF EAST HARTFORD, CT 06108

PREPARED BY:
TOWN OF EAST HARTFORD ENGINEERING DIVISION
740 MAIN STREET
EAST HARTFORD, CONNECTICUT

PROJECT NO.	DATE:	SCALE:	DRAWN BY:	SHEET NO:
–	11-26-08	1"=200'	G.J.M.	15 OF 30

DRAWING: N:\Town Hall\PWEngin\PWE Autocad\East Hartford Zoning Map\dwg\East Hartford Zoning Map.dwg

MATCH MARK SHEET 12

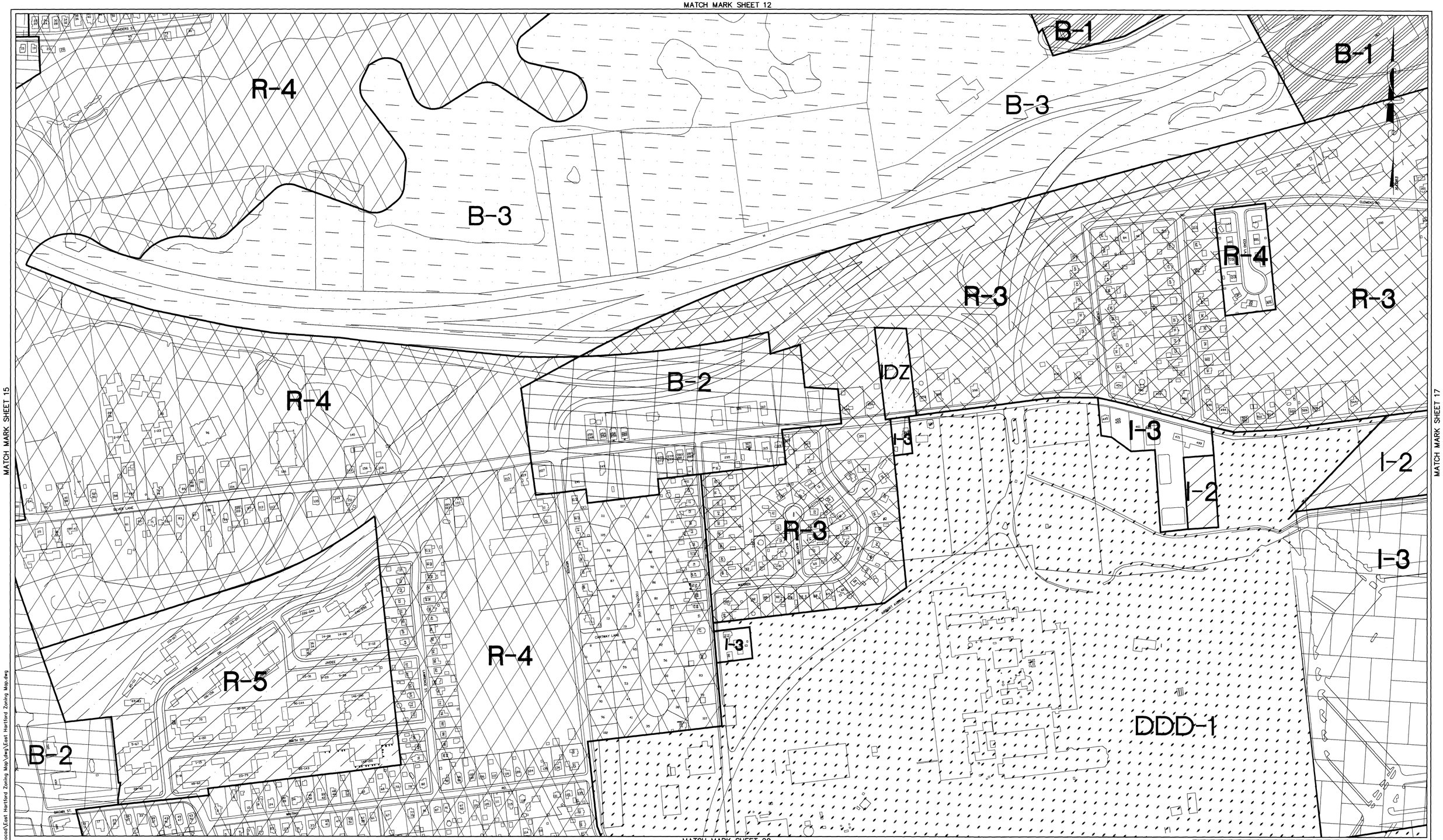

MATCH MARK SHEET 15

MATCH MARK SHEET 17

MATCH MARK SHEET 20

REVISION	DATE PASSED	EFFECTIVE DATE

GRAPHIC SCALE

200 0 100 200 400 800

(IN FEET)
1 inch = 200 ft.

3/4/09
EFFECTIVE DATE

PASSED BY EAST HARTFORD ZONING COMMISION
DATE: 2-11-09
BY: [signature]
CHAIRMAN

EAST HARTFORD ZONING MAP

EAST HARTFORD ZONING MAP
PREPARED FOR
TOWN OF EAST HARTFORD, CT 06108

PREPARED BY:
TOWN OF EAST HARTFORD ENGINEERING DIVISION
740 MAIN STREET
EAST HARTFORD, CONNECTICUT

PROJECT NO.	DATE:	SCALE:	DRAWN BY:	SHEET NO:
–	11-26-08	1"=200'	G.J.M.	16 OF 30

DRAWING: H:\Town Hall\PWEngin\PWE Autocad\East Hartford Zoning Map\dwg\East Hartford Zoning Map.dwg

MATCH MARK SHEET 13

MATCH MARK SHEET 16

MATCH MARK SHEET 18

MATCH MARK SHEET 21

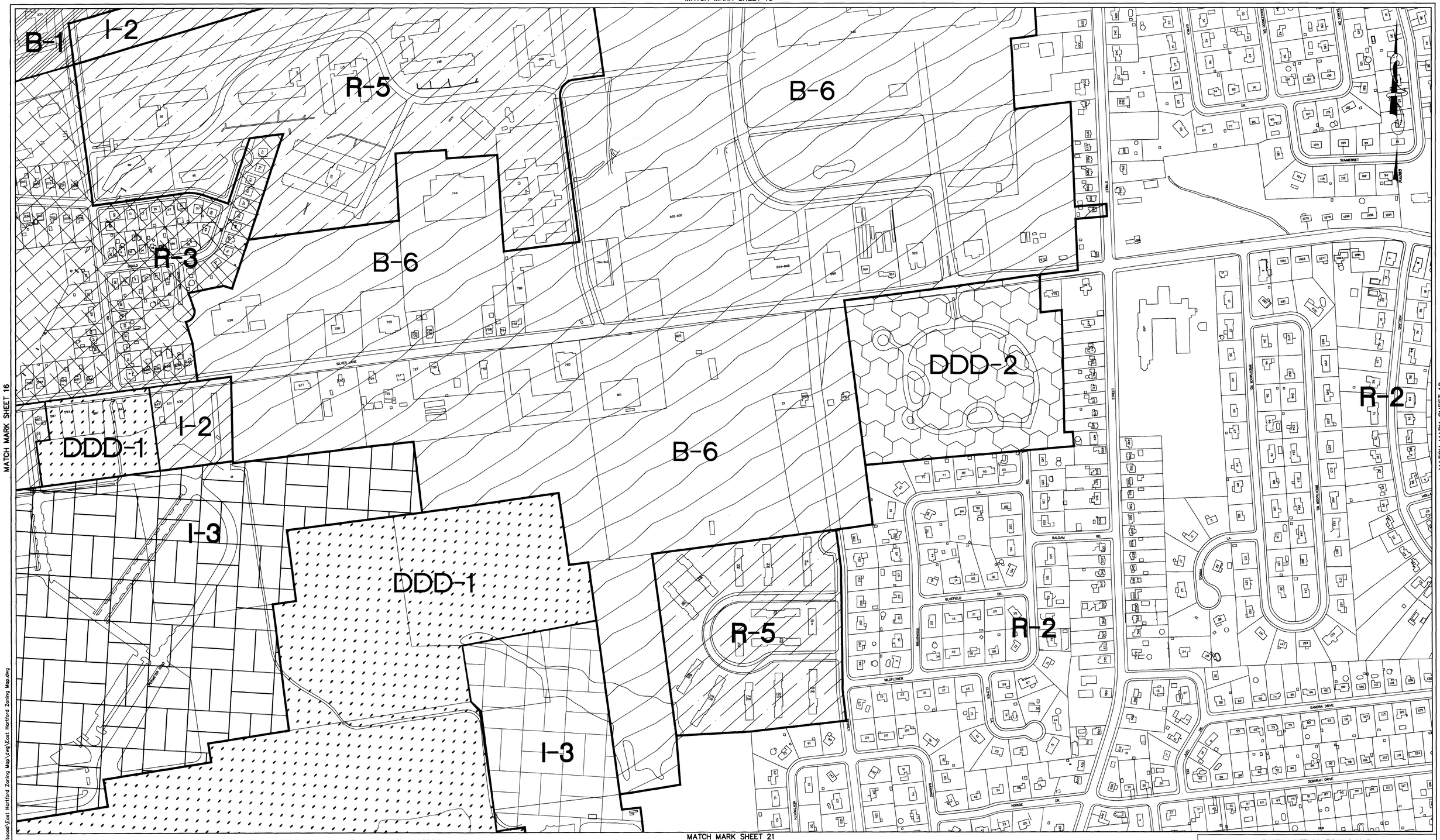

ORIGINAL APPROVED ZONING MAP DATE PASSED: FEBRUARY 11, 2009 EFFECTIVE DATE: MARCH 4, 2009

REVISION	DATE PASSED	EFFECTIVE DATE
MAP#46, LOTS# 2 & 10	DECEMBER 8, 2010	DECEMBER 29, 2010
NEW B-6 ZONE-MODIFIED I-2 ZONE	MARCH 13, 2013	APRIL 4, 2013

GRAPHIC SCALE

200 0 100 200 400 800

(IN FEET)
1 inch = 200 ft.

12/29/10
EFFECTIVE DATE

PASSED BY EAST HARTFORD ZONING COMMISION
DATE: 3/13/13
BY: _____
CHAIRMAN

EAST HARTFORD ZONING MAP

EAST HARTFORD ZONING MAP

PREPARED FOR
TOWN OF EAST HARTFORD, CT 06108

PREPARED BY:
TOWN OF EAST HARTFORD ENGINEERING DIVISION
740 MAIN STREET
EAST HARTFORD, CONNECTICUT

PROJECT NO.	DATE:	SCALE:	DRAWN BY:	SHEET NO:
–	12/15/10	1"=200'	G.J.M.	17 OF 30

DRAWING: H:\Town Hall\PWEngin\PWE Autocad\East Hartford Zoning Map\dwg\East Hartford Zoning Map.dwg

MATCH MARK SHEET 14

MATCH MARK SHEET 17

R-1

R-1

R-2

R-2

TOWN OF MANCHESTER

TOWN OF EAST HARTFORD

MATCH MARK SHEET 22

REVISION	DATE PASSED	EFFECTIVE DATE

GRAPHIC SCALE

200 0 100 200 400 800

(IN FEET)
1 inch = 200 ft.

3/4/09
EFFECTIVE DATE

PASSED BY EAST HARTFORD ZONING COMMISION
DATE: 2-11-09
BY: _____
CHAIRMAN

EAST HARTFORD ZONING MAP

EAST HARTFORD ZONING MAP

PREPARED FOR
TOWN OF EAST HARTFORD, CT 06108

PREPARED BY:
TOWN OF EAST HARTFORD ENGINEERING DIVISION
740 MAIN STREET
EAST HARTFORD, CONNECTICUT

PROJECT NO.	DATE:	SCALE:	DRAWN BY:	SHEET NO:
–	11–26–08	1"=200'	G.J.M.	18 OF 30

DRAWING: H:\Town Hall\PWEngin\PWE Autocad\East Hartford Zoning Map\dwg\East Hartford Zoning Map.dwg

MATCH MARK SHEET 15

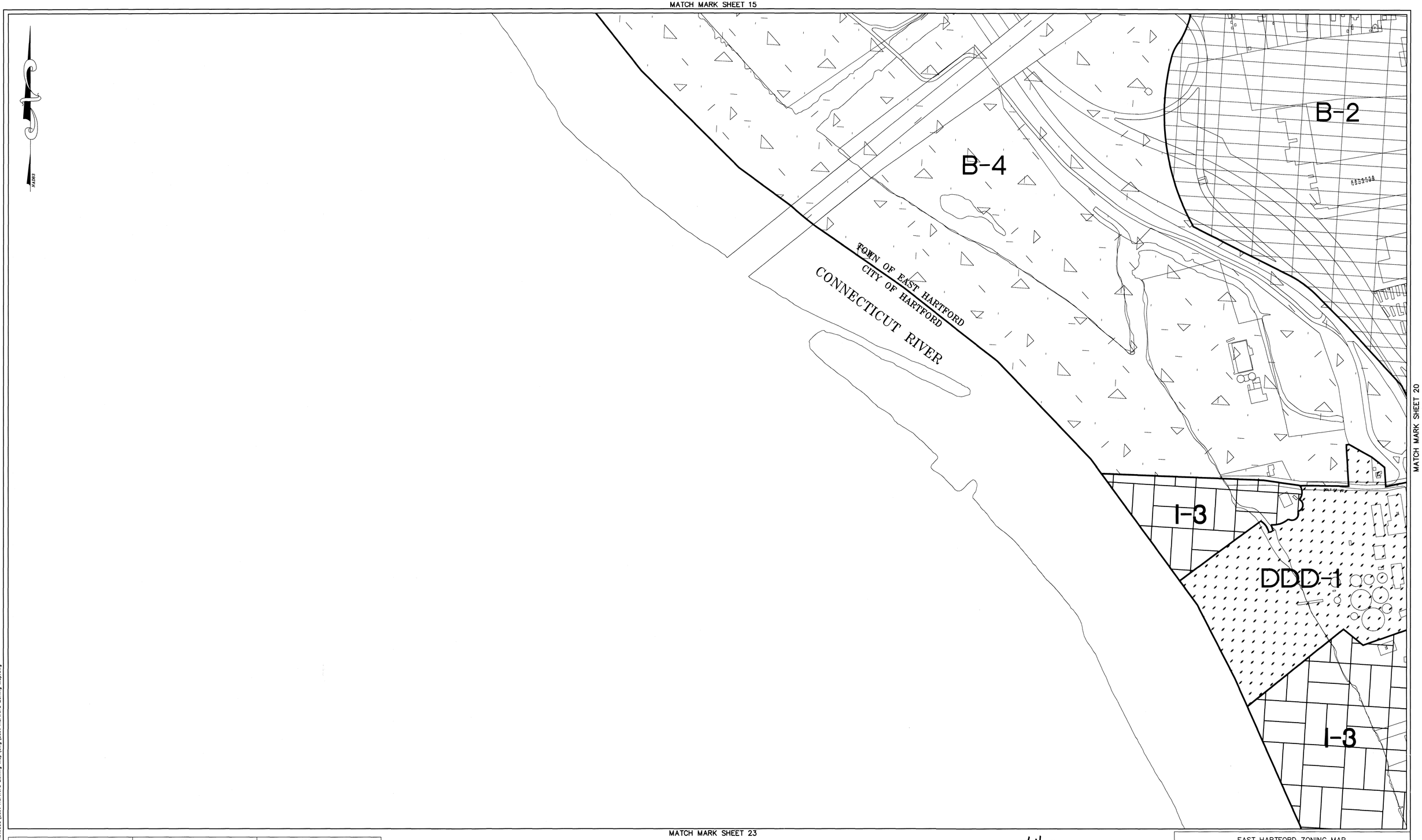

MATCH MARK SHEET 20

MATCH MARK SHEET 23

REVISION	DATE PASSED	EFFECTIVE DATE

GRAPHIC SCALE

200 0 100 200 400 800

(IN FEET)
1 inch = 200 ft.

3/4/09
EFFECTIVE DATE

PASSED BY EAST HARTFORD ZONING COMMISION
DATE: 2-11-09
BY: _____
CHAIRMAN

EAST HARTFORD ZONING MAP

EAST HARTFORD ZONING MAP

PREPARED FOR
TOWN OF EAST HARTFORD, CT 06108

PREPARED BY:
TOWN OF EAST HARTFORD ENGINEERING DIVISION
740 MAIN STREET
EAST HARTFORD, CONNECTICUT

PROJECT NO.	DATE:	SCALE:	DRAWN BY:	SHEET NO:
–	11–26–08	1"=200'	G.J.M.	19 OF 30

DRAWING: H:\Town Hall\PWEngin\PWE Autocad\East Hartford Zoning Map\dwg\East Hartford Zoning Map.dwg

MATCH MARK SHEET 16

MATCH MARK SHEET 19

MATCH MARK SHEET 21

MATCH MARK SHEET 24

DRAWING: H:\Town Hall\PWEngin\PWE Autocad\East Hartford Zoning Map\dwg\East Hartford Zoning Map.dwg

REVISION	DATE PASSED	EFFECTIVE DATE

GRAPHIC SCALE

200 0 100 200 400 800

(IN FEET)
1 inch = 200 ft.

3/4/09
EFFECTIVE DATE

PASSED BY EAST HARTFORD ZONING COMMISION
DATE: 2-11-09
BY: _____
CHAIRMAN

EAST HARTFORD ZONING MAP

EAST HARTFORD ZONING MAP

PREPARED FOR
TOWN OF EAST HARTFORD, CT 06108

PREPARED BY:
TOWN OF EAST HARTFORD ENGINEERING DIVISION
740 MAIN STREET
EAST HARTFORD, CONNECTICUT

PROJECT NO.	DATE:	SCALE:	DRAWN BY:	SHEET NO:
–	11-26-08	1"=200'	G.J.M.	20 OF 30

MATCH MARK SHEET 17

MATCH MARK SHEET 20

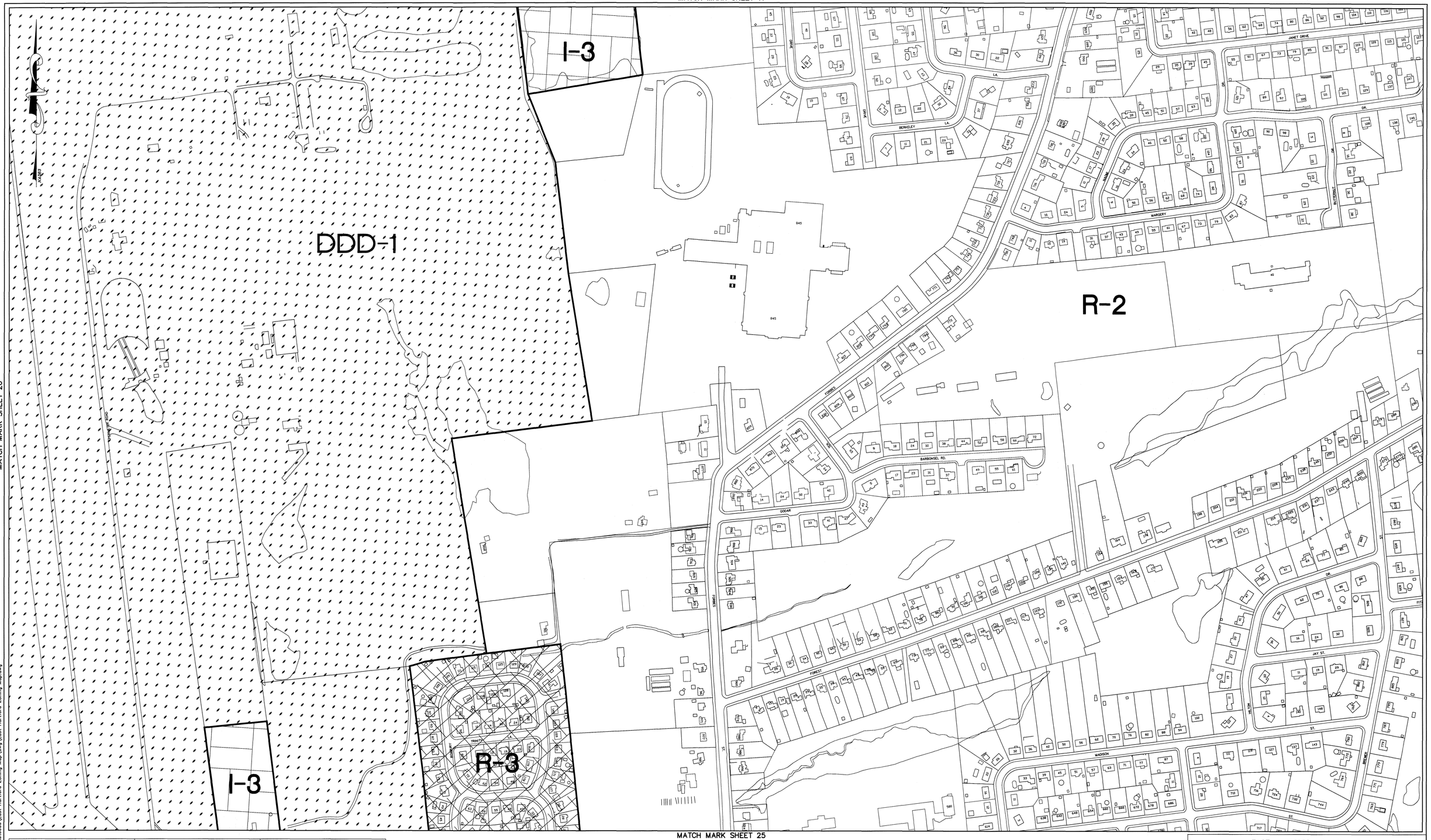

MATCH MARK SHEET 25

DRAWING: H:\Town Hall\PWEngin\PWE Autocad\East Hartford Zoning Map\dwg\East Hartford Zoning Map.dwg

REVISION	DATE PASSED	EFFECTIVE DATE

GRAPHIC SCALE

200 0 100 200 400 800

(IN FEET)
1 inch = 200 ft.

3/4/09
EFFECTIVE DATE

PASSED BY EAST HARTFORD ZONING COMMISION
DATE: 2-11-09
BY: _____
CHAIRMAN

EAST HARTFORD ZONING MAP

EAST HARTFORD ZONING MAP

PREPARED FOR
TOWN OF EAST HARTFORD, CT 06108

PREPARED BY:
TOWN OF EAST HARTFORD ENGINEERING DIVISION
740 MAIN STREET
EAST HARTFORD, CONNECTICUT

PROJECT NO.	DATE:	SCALE:	DRAWN BY:	SHEET NO:
–	11-26-08	1"=200'	G.J.M.	21 OF 30

MATCH MARK SHEET 18

MATCH MARK SHEET 21

MATCH MARK SHEET 26

TOWN OF MANCHESTER

TOWN OF EAST HARTFORD

R-2

R-2

REVISION	DATE PASSED	EFFECTIVE DATE

3/4/09
EFFECTIVE DATE

GRAPHIC SCALE

200 0 100 200 400 800

(IN FEET)
1 inch = 200 ft.

PASSED BY EAST HARTFORD ZONING COMMISION
DATE: 2-11-09
BY: _____
CHAIRMAN

EAST HARTFORD ZONING MAP

EAST HARTFORD ZONING MAP

PREPARED FOR
TOWN OF EAST HARTFORD, CT 06108

PREPARED BY:
TOWN OF EAST HARTFORD ENGINEERING DIVISION
740 MAIN STREET
EAST HARTFORD, CONNECTICUT

PROJECT NO.	DATE:	SCALE:	DRAWN BY:	SHEET NO:
–	11-26-08	1"=200'	G.J.M.	22 OF 30

DRAWING: H:\Town Hall\PWEngin\PWE Autocad\East Hartford Zoning Maps\dwg\East Hartford Zoning Map.dwg

MATCH MARK SHEET 19

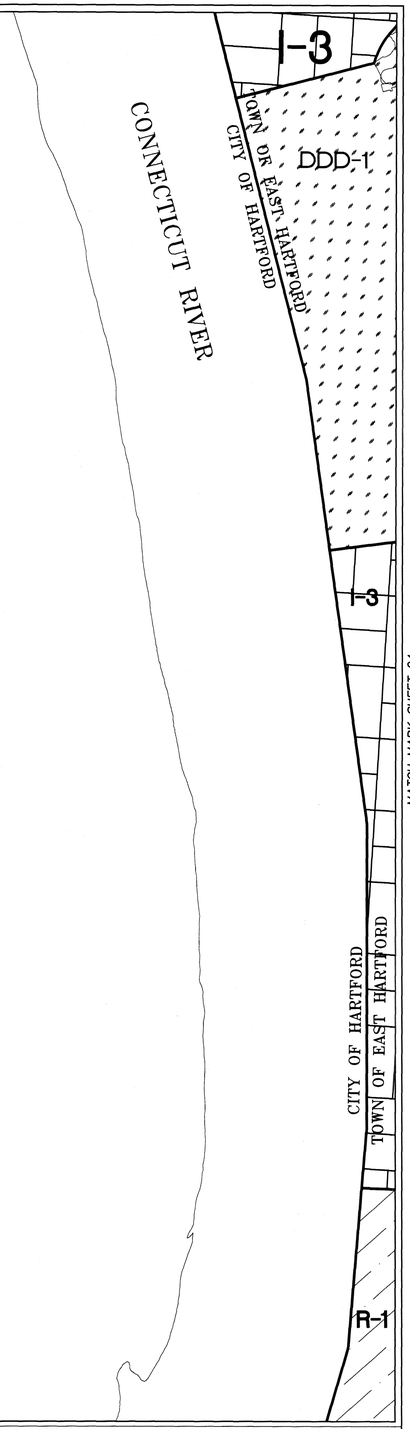

MATCH MARK SHEET 24

ORIGINAL APPROVED ZONING MAP DATE PASSED: FEBRUARY 11, 2009 EFFECTIVE DATE: MARCH 4, 2009

REVISION	DATE PASSED	EFFECTIVE DATE
MAP#9, LOT# 2	JANUARY 13, 2010	JANUARY 19, 2010

MATCH MARK SHEET 27

GRAPHIC SCALE

200 0 100 200 400 800

(IN FEET)
1 inch = 200 ft.

1/19/10
EFFECTIVE DATE

PASSED BY EAST HARTFORD ZONING COMMISION
DATE: 1/13/10
BY: _____
CHAIRMAN

EAST HARTFORD ZONING MAP

EAST HARTFORD ZONING MAP

PREPARED FOR
TOWN OF EAST HARTFORD, CT 06108

PREPARED BY:
TOWN OF EAST HARTFORD ENGINEERING DIVISION
740 MAIN STREET
EAST HARTFORD, CONNECTICUT

PROJECT NO.	DATE:	SCALE:	DRAWN BY:	SHEET NO:
–	11–26–08	1"=200'	G.J.M.	23 OF 30

DRAWING: H:\Town Hall\PWEngin\PWE Autocad\East Hartford Zoning Map\dwg\East Hartford Zoning Map.dwg

MATCH MARK SHEET 20

MATCH MARK SHEET 23

MATCH MARK SHEET 25

MATCH MARK SHEET 28

DRAWING: H:\Town Hall\PWEngin\PWE Autocad\East Hartford Zoning Map\dwg\East Hartford Zoning Map.dwg

ORIGINAL APPROVED ZONING MAP DATE PASSED: FEBRUARY 11, 2009 EFFECTIVE DATE: MARCH 4, 2009

REVISION	DATE PASSED	EFFECTIVE DATE
MAP#9, LOT# 2	JANUARY 13, 2010	JANUARY 19, 2010
MAP#9, LOT# 1 (PORTION)	JUNE 8, 2011	JUNE 16, 2011
MAP#20, LOTS# 8 & 9 (PORTION)	JUNE 8, 2011	JUNE 16, 2011

GRAPHIC SCALE

200 0 100 200 400 800

(IN FEET)
1 inch = 200 ft.

06/16/11
EFFECTIVE DATE

PASSED BY EAST HARTFORD ZONING COMMISION
DATE: 06/08/11
BY: _____
CHAIRMAN

EAST HARTFORD ZONING MAP

EAST HARTFORD ZONING MAP

PREPARED FOR
TOWN OF EAST HARTFORD, CT 06108

PREPARED BY:
TOWN OF EAST HARTFORD ENGINEERING DIVISION
740 MAIN STREET
EAST HARTFORD, CONNECTICUT

PROJECT NO.	DATE:	SCALE:	DRAWN BY:	SHEET NO:
–	11–26–08	1"=200'	G.J.M.	24 OF 30

MATCH MARK SHEET 21

MATCH MARK SHEET 24

MATCH MARK SHEET 26

MATCH MARK SHEET 29

DRAWING: H:\Town Hall\PWEngin\PWE Autocad\East Hartford Zoning Map\dwg\East Hartford Zoning Map.dwg

DDD-1

I-2

R-2

R-3

R-3

R-2

REVISION	DATE PASSED	EFFECTIVE DATE

GRAPHIC SCALE

200 0 100 200 400 800

(IN FEET)
1 inch = 200 ft.

3/4/09
EFFECTIVE DATE

PASSED BY EAST HARTFORD ZONING COMMISION
DATE: 2-11-09
BY: _____
CHAIRMAN

EAST HARTFORD ZONING MAP

EAST HARTFORD ZONING MAP

PREPARED FOR
TOWN OF EAST HARTFORD, CT 06108

PREPARED BY:
TOWN OF EAST HARTFORD ENGINEERING DIVISION
740 MAIN STREET
EAST HARTFORD, CONNECTICUT

PROJECT NO.	DATE:	SCALE:	DRAWN BY:	SHEET NO:
–	11-26-08	1"=200'	G.J.M.	25 OF 30

MATCH MARK SHEET 22

MATCH MARK SHEET 25

MATCH MARK SHEET 30

TOWN OF MANCHESTER

TOWN OF EAST HARTFORD

R-2

LANGFORD

WHITEHALL RD.

DAVIS

BANCROFT RD.

FARMSTEAD RD.

HILLS

HILLS ST.

PALMER DR.

LANE

CHENEY CT.

LARK DR.

MAGNOLIA DRIVE

CHERRYTREE DRIVE

HICKORY

ELAINE DR.

EAGLE CT.

MALLARD DRIVE

PARKWOOD DR.

REVISION	DATE PASSED	EFFECTIVE DATE

GRAPHIC SCALE

200 0 100 200 400 800

(IN FEET)

1 inch = 200 ft.

3/4/09

EFFECTIVE DATE

PASSED BY EAST HARTFORD ZONING COMMISION

DATE: 2-11-09

BY: _____

CHAIRMAN

EAST HARTFORD ZONING MAP

EAST HARTFORD ZONING MAP

PREPARED FOR

TOWN OF EAST HARTFORD, CT 06108

PREPARED BY:

TOWN OF EAST HARTFORD ENGINEERING DIVISION

740 MAIN STREET

EAST HARTFORD, CONNECTICUT

PROJECT NO.	DATE:	SCALE:	DRAWN BY:	SHEET NO:
–	11-26-08	1"=200'	G.J.M.	26 OF 30

DRAWING: H:\Town Hall\PWEngin\PWE Autocad\East Hartford Zoning Map\dwg\East Hartford Zoning Map.dwg

MATCH MARK SHEET 23

NORTH

CONNECTICUT RIVER

CITY OF HARTFORD

TOWN OF EAST HARTFORD

R-1

TOWN OF EAST HARTFORD

TOWN OF WETHERSFIELD

MATCH MARK SHEET 28

REVISION	DATE PASSED	EFFECTIVE DATE

GRAPHIC SCALE

200 0 100 200 400 800

(IN FEET)
1 inch = 200 ft.

3/4/09
EFFECTIVE DATE

PASSED BY EAST HARTFORD ZONING COMMISION
DATE: 2-11-09
BY: _____
CHAIRMAN

EAST HARTFORD ZONING MAP

EAST HARTFORD ZONING MAP

PREPARED FOR

TOWN OF EAST HARTFORD, CT 06108

PREPARED BY:
TOWN OF EAST HARTFORD ENGINEERING DIVISION
740 MAIN STREET
EAST HARTFORD, CONNECTICUT

PROJECT NO.	DATE:	SCALE:	DRAWN BY:	SHEET NO:
–	11–26–08	1"=200'	G.J.M.	27 OF 30

DRAWING: H:\Town Hall\PWEngin\PWE Autocad\East Hartford Zoning Map\dwg\East Hartford Zoning Map.dwg

MATCH MARK SHEET 24

MATCH MARK SHEET 29

MATCH MARK SHEET 21

REVISION	DATE PASSED	EFFECTIVE DATE

GRAPHIC SCALE

200 0 100 200 400 800

(IN FEET)
1 inch = 200 ft.

3/4/09
EFFECTIVE DATE

PASSED BY EAST HARTFORD ZONING COMMISION
DATE: 2-11-09
BY: _____
CHAIRMAN

EAST HARTFORD ZONING MAP

EAST HARTFORD ZONING MAP

PREPARED FOR

TOWN OF EAST HARTFORD, CT 06108

PREPARED BY:
TOWN OF EAST HARTFORD ENGINEERING DIVISION
740 MAIN STREET
EAST HARTFORD, CONNECTICUT

PROJECT NO.	DATE:	SCALE:	DRAWN BY:	SHEET NO:
–	11–26–08	1"=200'	G.J.M.	28 OF 30

DRAWING: H:\Town Hall\PWEngin\PWE Autocad\East Hartford Zoning Map\dwg\East Hartford Zoning Map.dwg

MATCH MARK SHEET 25

MATCH MARK SHEET 28

MATCH MARK SHEET 30

R-3

R-2

R-2

B-1

TOWN OF EAST HARTFORD

TOWN OF GLASTONBURY

REVISION	DATE PASSED	EFFECTIVE DATE

GRAPHIC SCALE

200 0 100 200 400 800

(IN FEET)

1 inch = 200 ft.

3/4/09

EFFECTIVE DATE

PASSED BY EAST HARTFORD ZONING COMMISION

DATE: 2-11-09

BY: _____

CHAIRMAN

EAST HARTFORD ZONING MAP

EAST HARTFORD ZONING MAP

PREPARED FOR

TOWN OF EAST HARTFORD, CT 06108

PREPARED BY:

TOWN OF EAST HARTFORD ENGINEERING DIVISION

740 MAIN STREET

EAST HARTFORD, CONNECTICUT

PROJECT NO.	DATE:	SCALE:	DRAWN BY:	SHEET NO:
–	11–26–08	1"=200'	G.J.M.	29 OF 30

DRAWING: H:\Town Hall\PWEngdn\PWE Autocad\East Hartford Zoning Map\dwg\East Hartford Zoning Map.dwg

MATCH MARK SHEET 26

MATCH MARK SHEET 29

R-2

TOWN OF MANCHESTER

TOWN OF EAST HARTFORD

TOWN OF EAST HARTFORD

TOWN OF GLASTONBURY

REVISION	DATE PASSED	EFFECTIVE DATE

GRAPHIC SCALE

200 0 100 200 400 800

(IN FEET)

1 inch = 200 ft.

3/4/09

EFFECTIVE DATE

PASSED BY EAST HARTFORD ZONING COMMISION

DATE: 2-11-09

BY: _____

CHAIRMAN

EAST HARTFORD ZONING MAP

EAST HARTFORD ZONING MAP

PREPARED FOR

TOWN OF EAST HARTFORD, CT 06108

PREPARED BY:

TOWN OF EAST HARTFORD ENGINEERING DIVISION

740 MAIN STREET

EAST HARTFORD, CONNECTICUT

PROJECT NO.	DATE:	SCALE:	DRAWN BY:	SHEET NO:
–	11-26-08	1"=200'	G.J.M.	30 OF 30

DRAWING: H:\Town Hall\PWEngin\PWE Autocad\East Hartford Zoning Map\dwg\East Hartford Zoning Map.dwg